



Parking

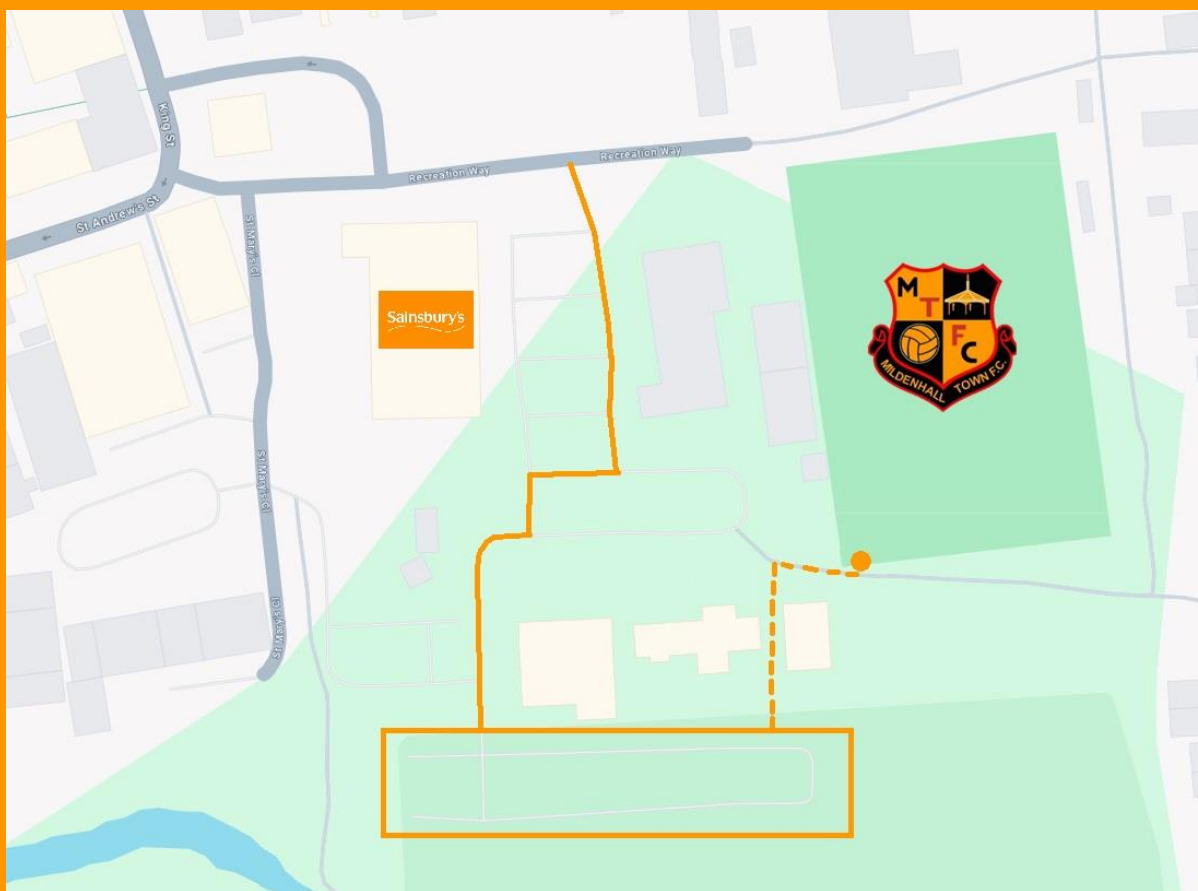
Mildenhall Town FC does not have its own parking facilities.

Outside the ground is a Sainsbury's supermarket, but free parking in their car park is limited to 2 hours.

For free parking, in the Sainsbury's car park, drive to the end and down the slope. All parking down the slope is free unlimited. From here, it is a short walk to the entrance gate at the bottom of the ground. There are several spaces available for disabled parking with a blue badge. Free parking is also available in nearby streets and fans are urged to park responsibly and adhere to any parking restrictions in operation. A limited number of bicycle racks are also available.

On the map below, once on Recreation Way, follow the orange line through the Sainsbury's Car Park and park down the slope within the orange box. Then follow the dotted line from the car park to the bottom gate turnstile.

All spectators, players and club officials would enter via this gate.



Getting Here - From A11 heading Southbound

Travel to the Fiveways Roundabout on the A11 where the A11 meets the A1065 (to Brandon and Swaffham) and the A1101 (to Bury St Edmunds in one direction and Mildenhall in the other).



At this roundabout, take the A1101 exit towards Mildenhall. This will be the fourth exit.



Follow the road until you reach a mini-roundabout and take the first exit, going straight over the roundabout towards Littleport and Beck Row, remaining on the A1101.



You will reach a set of traffic lights and must go straight on. Just before the next roundabout, take a left into King Street, towards the Bus Station.

Just after a zebra crossing, turn left into Recreation Way, towards the Sainsbury's car park. Drive past Sainsbury's and turn right into the car park. Drive through the car park and down the slope and then park anywhere at the bottom, free of charge.

Getting Here - From A14 heading Eastbound

Travel Eastbound on the A14 and exit at Junction 38 heading towards Norwich and Mildenhall. There is no junction on the slip road and you join the A11.

Travel northbound on the A11 to the Fiveways Roundabout on the A11 where the A11 meets the A1065 (to Brandon and Swaffham) and the A1101 (to Bury St Edmunds in one direction and Mildenhall in the other).



At this roundabout, take the A1101 exit towards Mildenhall. This will be the fourth exit.



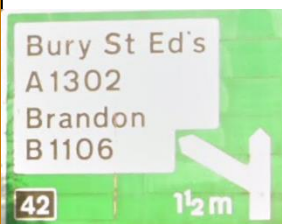
Follow the road until you reach a mini-roundabout and take the first exit, going straight over the roundabout towards Littleport and Beck Row, remaining on the A1101.



You will reach a set of traffic lights and must go straight on. Just before the next roundabout, take a left into King Street, towards the Bus Station.

Just after a zebra crossing, turn left into Recreation Way, towards the Sainsbury's car park. Drive past Sainsbury's and turn right into the car park. Drive through the car park and down the slope and then park anywhere at the bottom, free of charge.

Getting Here - From A14 heading Westbound



Travel Westbound on the A14 exiting at junction 42 for Bury St Edmunds and Brandon.



At the end of the slip road, at the roundabout, take the fourth exit to Brandon, Fornham and Mildenhall.

On the Marham Park estate, on the first 2 roundabouts, take the first exit, going straight over them.



At the 3rd roundabout, take the first exit, turning left, to Brandon, Fornham and Mildenhall.



After entering the village of Fornham All Saints, you will approach a double-mini roundabout. Go straight over, heading towards Mildenhall on the A1101.

Stay on the A1101 through the villages of Hengrave, Flempton, Lackford and Icklingam.



Travel to the Fiveways Roundabout on the A1101 where the A1101 meets the A1065 (to Brandon and Swaffham) and the A11 (to Norwich in one direction and Newmarket in the other). At this roundabout, take the A1101 exit towards Mildenhall. This will be the second exit.



Follow the road until you reach a mini-roundabout and take the first exit, going straight over the roundabout towards Littleport and Beck Row, remaining on the A1101.



You will reach a set of traffic lights and must go straight on. Just before the next roundabout, take a left into King Street, towards the Bus Station.

Just after a zebra crossing, turn left into Recreation Way, towards the Sainsbury's car park. Drive past Sainsbury's and turn right into the car park. Drive through the car park and down the slope and then park anywhere at the bottom, free of charge.



Getting Here

By bus:

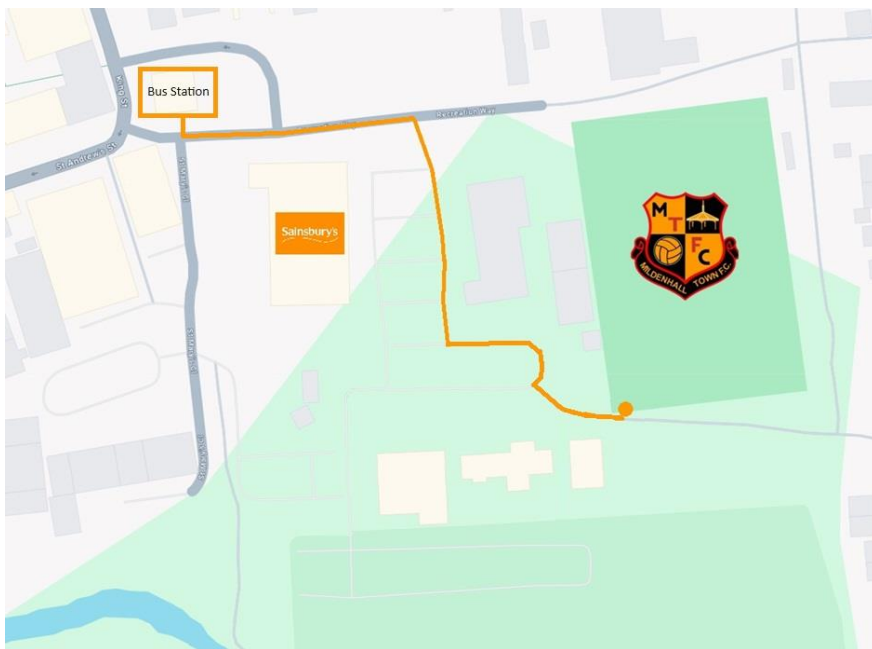


Mildenhall Bus station is very near the ground, opposite the Sainsbury's Car Park.

The Bus Station is served by the following routes:

- Routes 200/201 – Mildenhall, Beck Row, Lakenheath, Brandon, Thetford
- Routes 16/16A – Suffolk Rider – Newmarket, Mildenhall, Bury St Edmunds
- Route 355 – Bury St Edmunds – Icklingham – Mildenhall
- Route 357 – Bury St Edmunds – Red Lodge – Mildenhall
- Route 358 – Mildenhall – West Row
- Route 955 – West Row – Mildenhall – Bury St Edmunds Schools
- Route 956 – Lakenheath – Mildenhall – Bury St Edmunds
- Route 727 – Great Yarmouth – Heathrow Airport Terminal 5
- Route 728 – University of East Anglia – Heath Airport Terminal 5

From the Bus Station, follow the route below to get to the turnstile.



By train:

Mildenhall does not have a train station. The nearest stations with a good frequency of services are at Brandon and Newmarket. Both stations do provide parking and have frequent services to Cambridge, Ipswich and Norwich. Travel from Brandon or Newmarket to the Mildenhall Bus Station would need to be via bus (see above) or Taxi.

